Received
Planning Division
05/30/2024

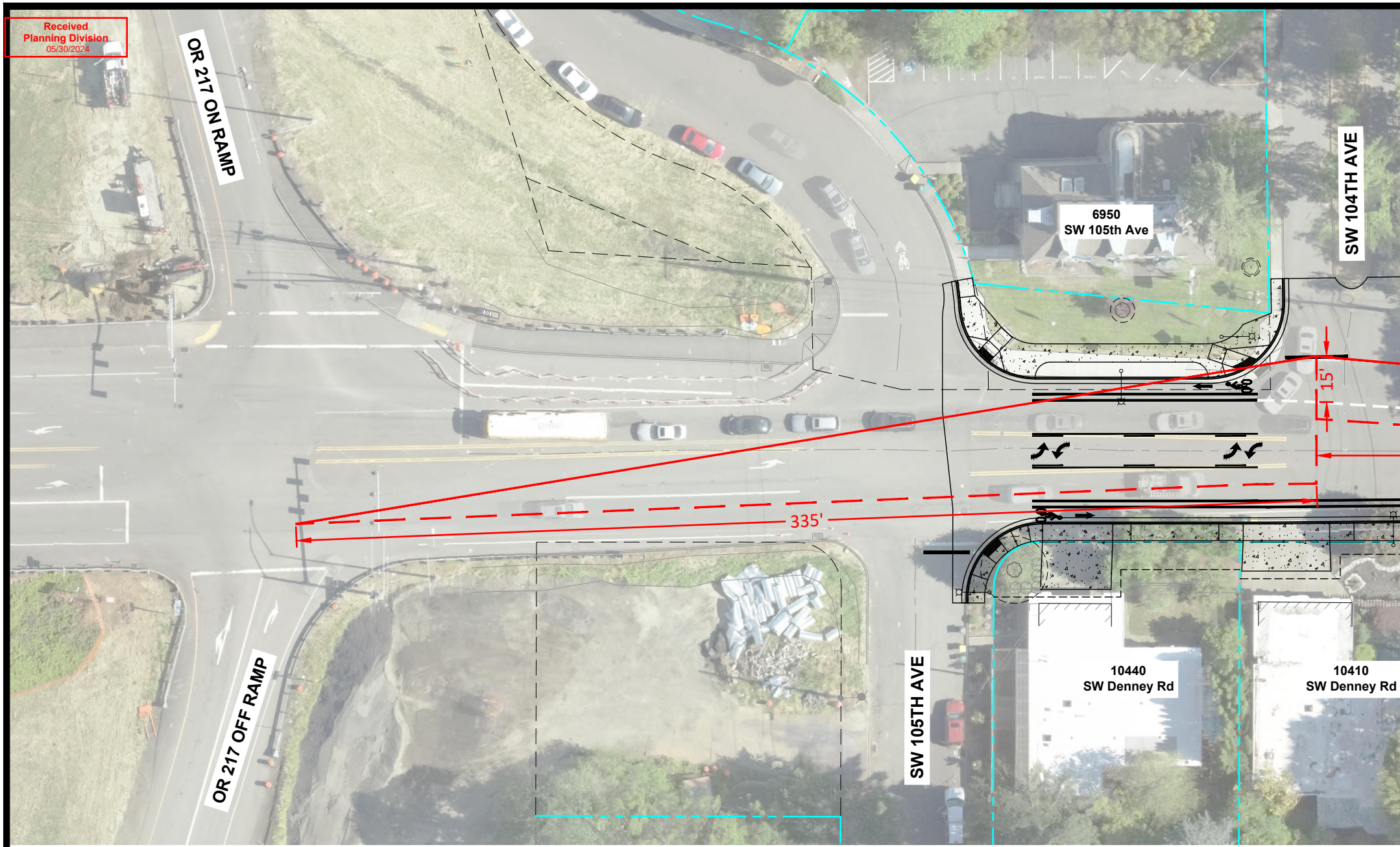
OR 217 ON RAMP
6950
SW 105th Ave
SW 104TH AVE
15'
335'
OR 217 OFF RAMP
SW 105TH AVE
10440
SW Denney Rd
10410
SW Denney Rd

SW DENNEY ROAD - SW 105TH AVE

INTERSECTION SIGHT DISTANCE

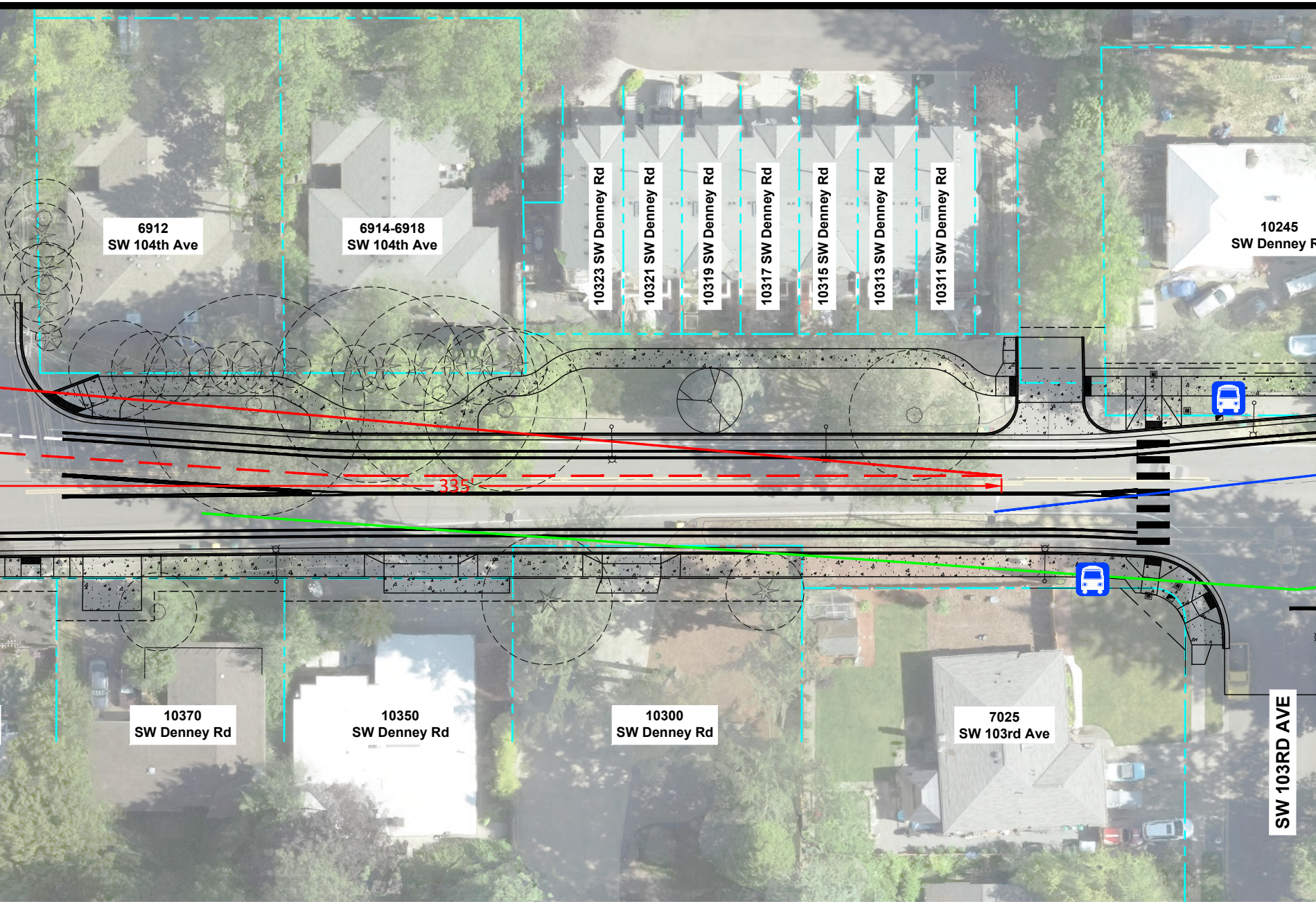
6912
SW 104th Ave
6914-6918
SW 104th Ave
10323 SW Denney Rd
10321 SW Denney Rd
10319 SW Denney Rd
10317 SW Denney Rd
10315 SW Denney Rd
10313 SW Denney Rd
10311 SW Denney Rd
10245
SW Denney R
335
10370
SW Denney Rd
10350
SW Denney Rd
10300
SW Denney Rd
7025
SW 103rd Ave
SW 103RD AVE

to SCHOLLS FERRY RD

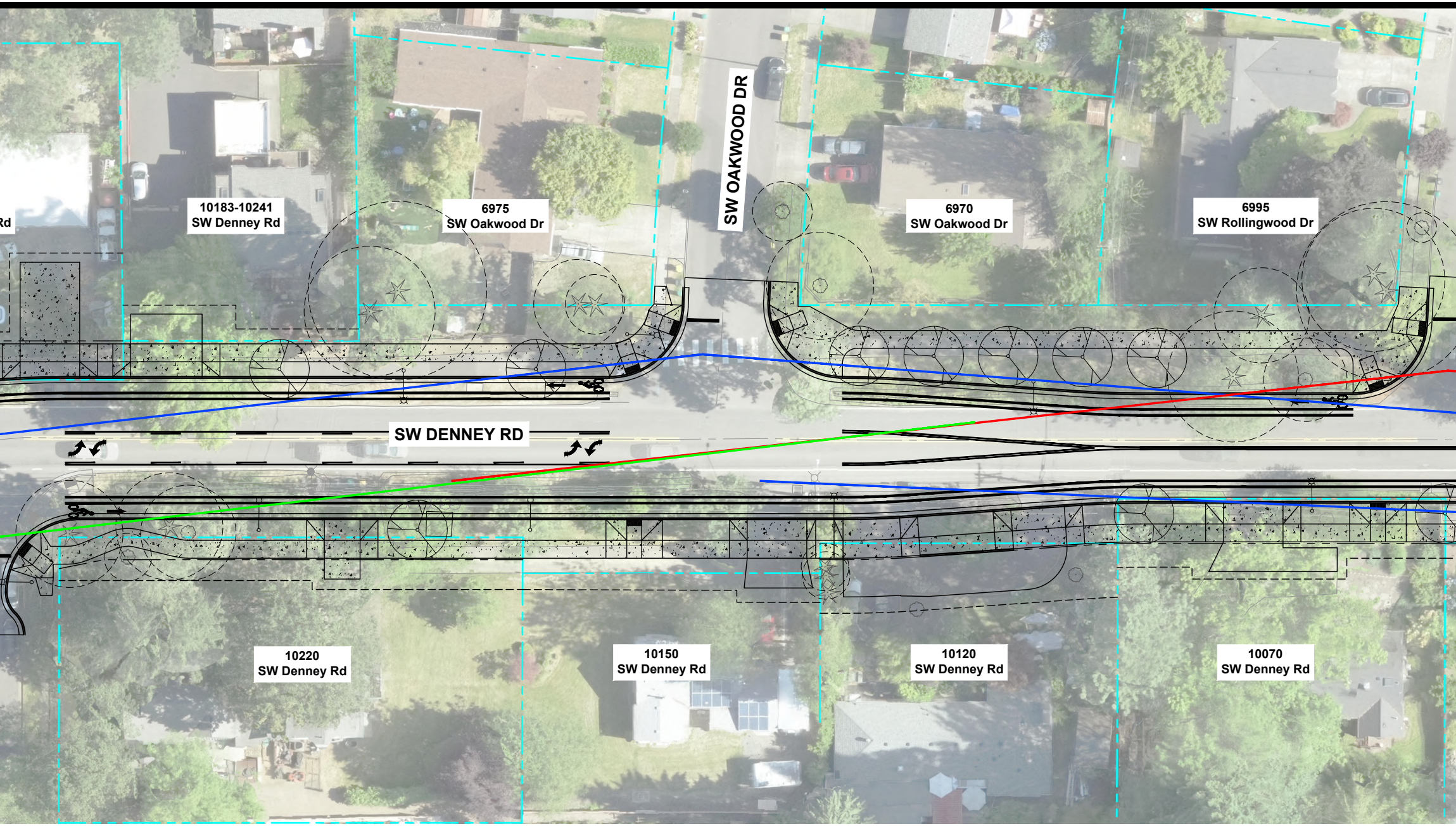
Rd
10183-10241
SW Denney Rd
6975
SW Oakwood Dr
SW OAKWOOD DR
6970
SW Oakwood Dr
6995
SW Rollingwood Dr
SW DENNEY RD
10220
SW Denney Rd
10150
SW Denney Rd
10120
SW Denney Rd
10070
SW Denney Rd

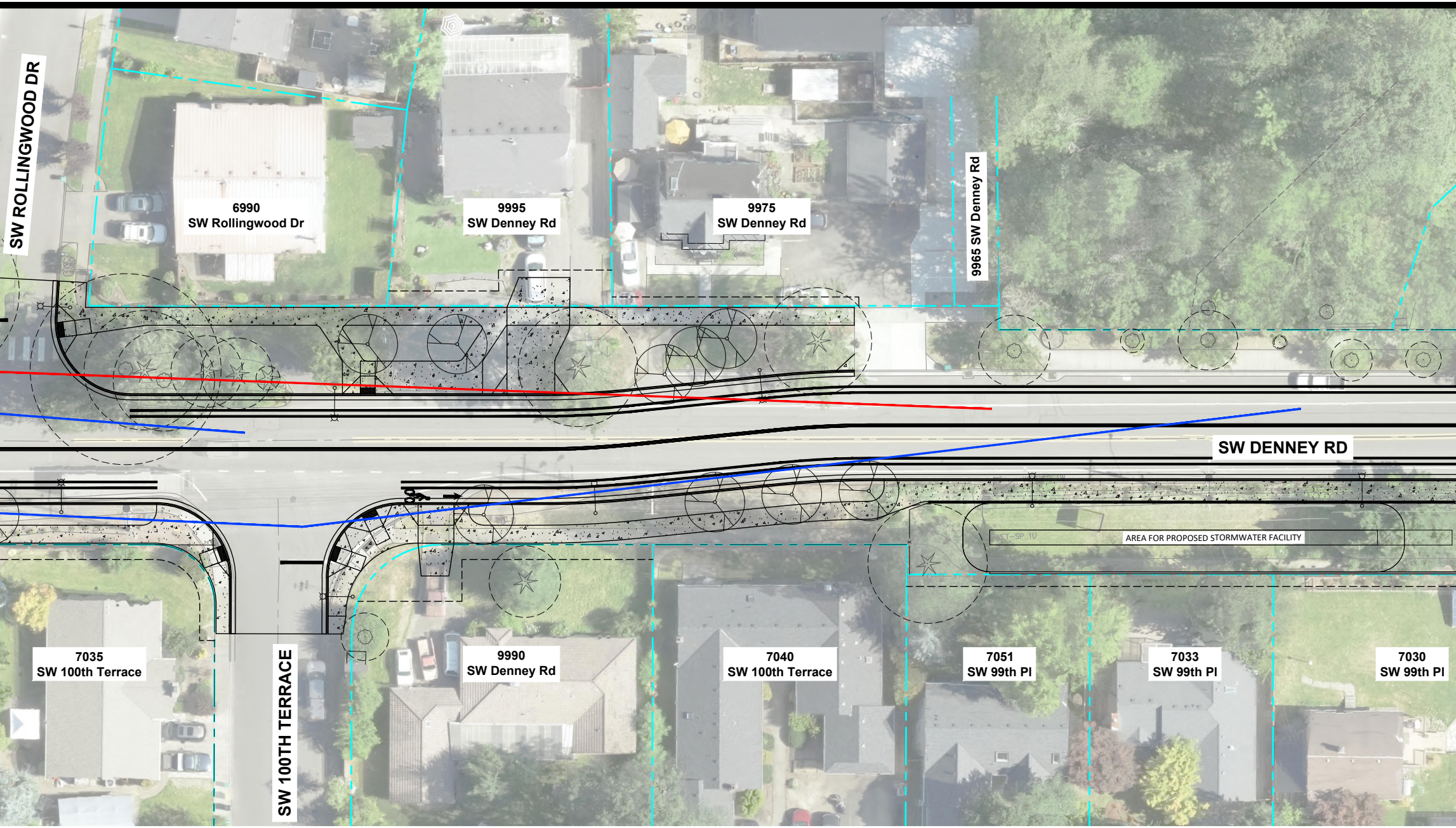
SW ROLLINGWOOD DR
6990
SW Rollingwood Dr
9995
SW Denney Rd
9975
SW Denney Rd
9965 SW Denney Rd
SW DENNEY RD
AREA FOR PROPOSED STORMWATER FACILITY
WET-SP 1U
7035
SW 100th Terrace
SW 100TH TERRACE
9990
SW Denney Rd
7040
SW 100th Terrace
7051
SW 99th Pl
7033
SW 99th Pl
7030
SW 99th Pl

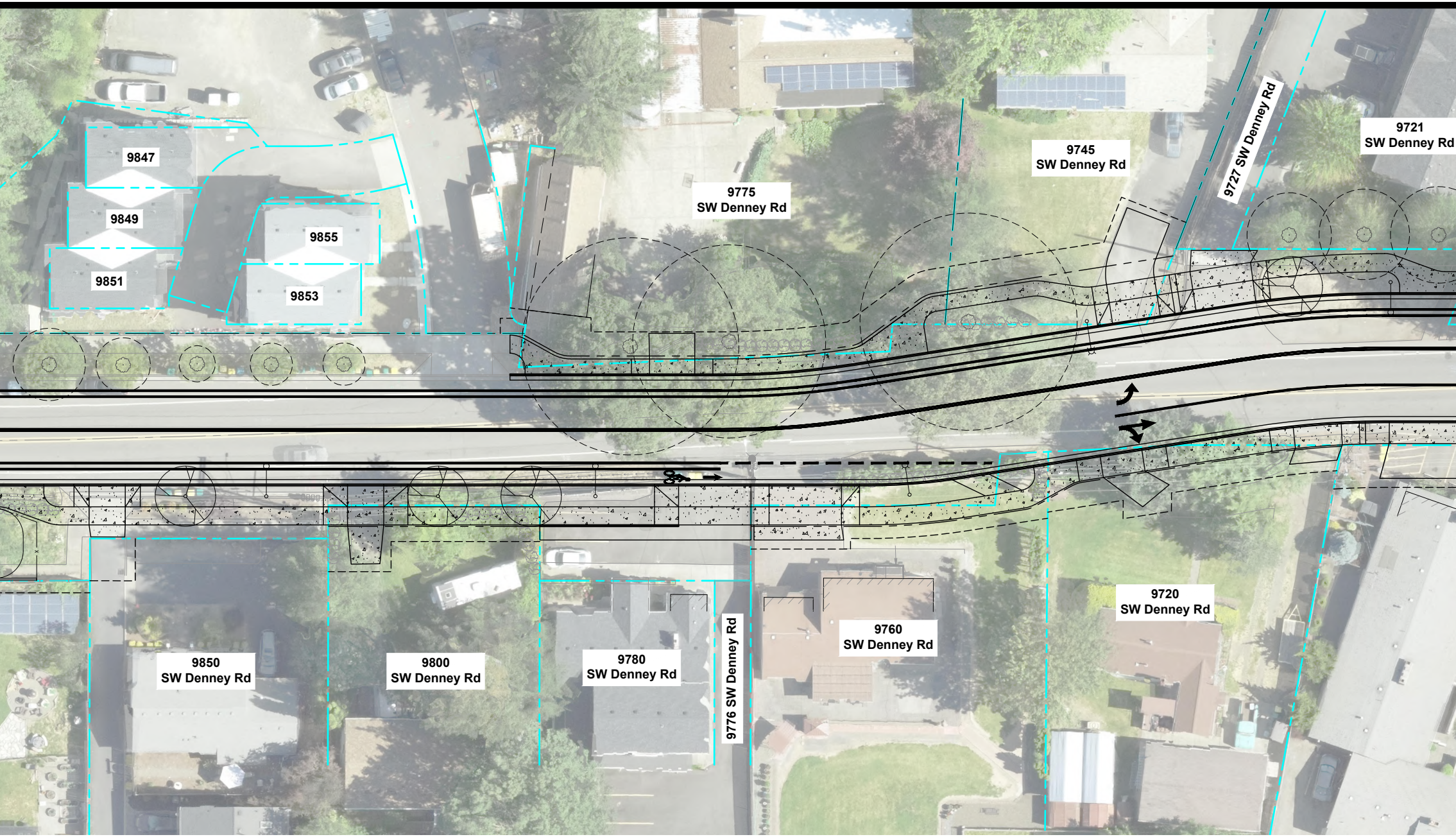
9847
9849
9851
9855
9853
9775
SW Denney Rd
9745
SW Denney Rd
9727 SW Denney Rd
9721
SW Denney Rd
9850
SW Denney Rd
9800
SW Denney Rd
9780
SW Denney Rd
9776 SW Denney Rd
9760
SW Denney Rd
9720
SW Denney Rd

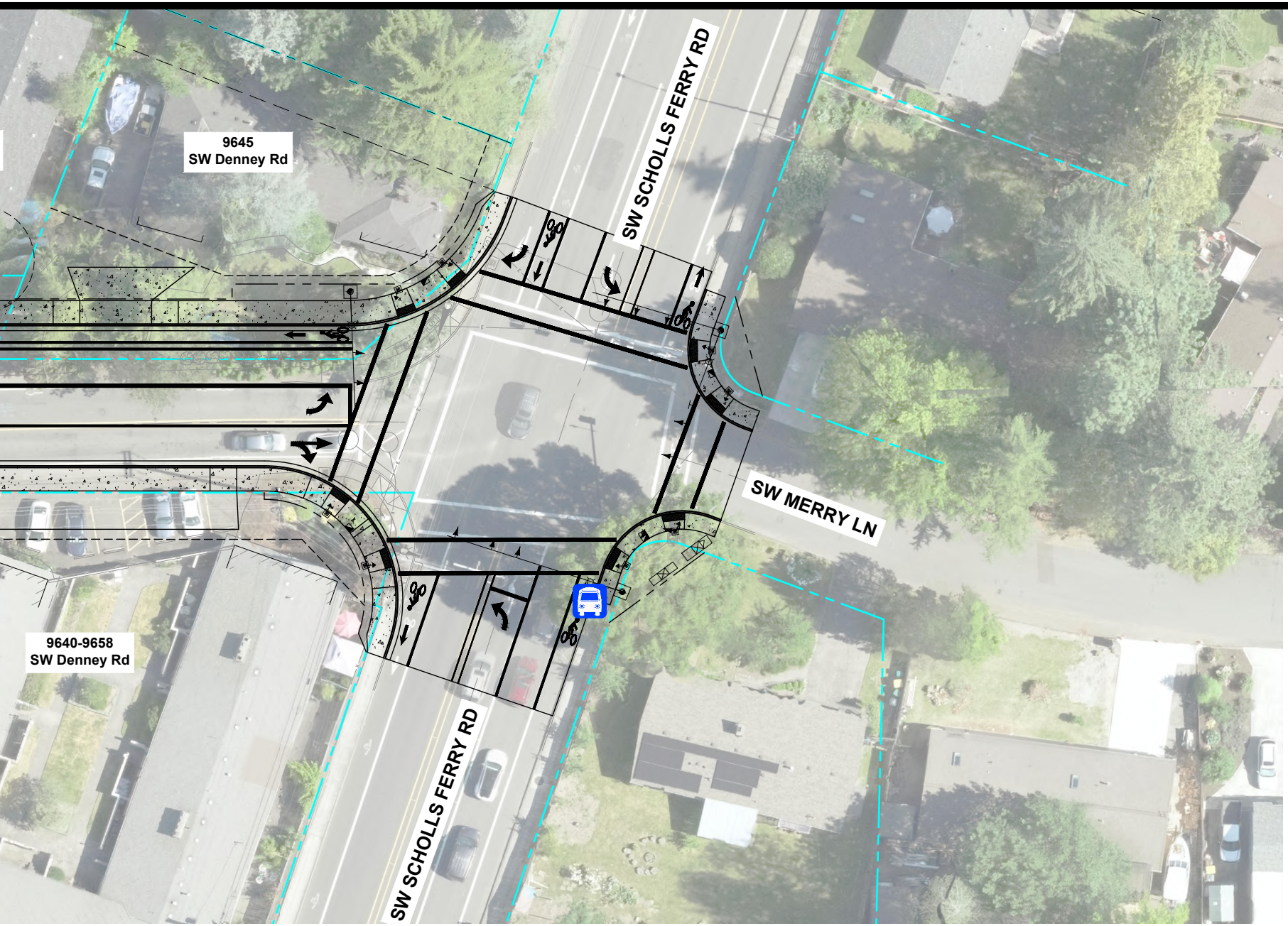
9645
SW Denney Rd
SW SCHOLLS FERRY RD
SW MERRY LN
9640-9658
SW Denney Rd
SW SCHOLLS FERRY RD

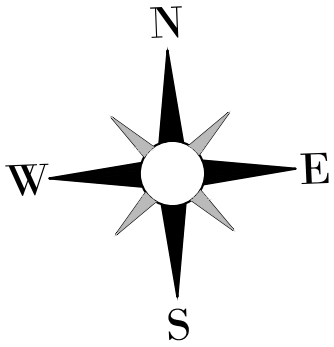

SCALE: 1" = 20'

FROM SECTION 210.18 (INTERSECTION SIGHT DISTANCE POLICY) OF THE ENGINEERING DESIGN MANUAL:

- MINIMUM INTERSECTION SIGHT DISTANCE FOR 35 MPH DESIGN SPEED = 335'
- ASSUME DRIVER'S EYE IS 15' FROM THE NEAR EDGE OF THE NEAREST LANE OF THE INTERSECTING STREET.

HHPR
Harper
Houf Peterson
Righellis Inc.
ENGINEERS ◆ PLANNERS
LANDSCAPE ARCHITECTS ◆ SURVEYORS

March 21, 2024

STRIP MAP